

Boundary Commission

Croydon's Warding Submission

Boundary Commission Review

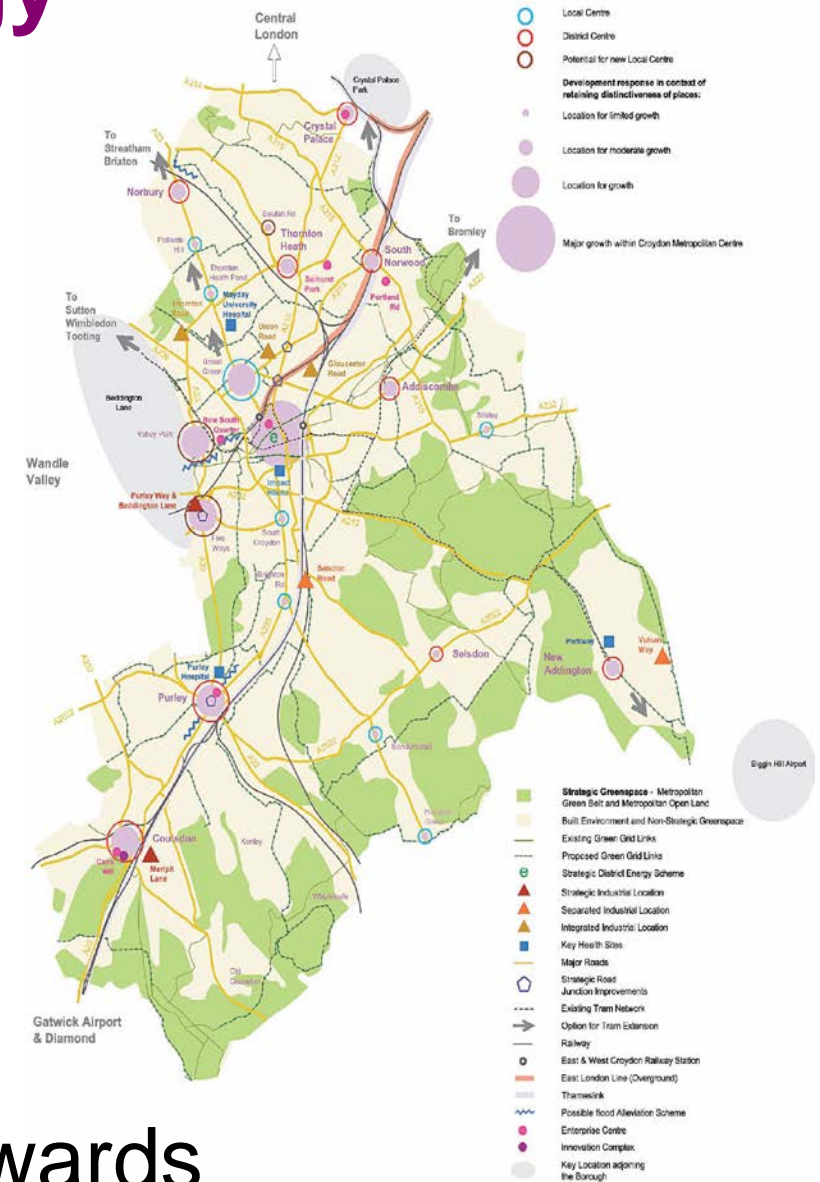
- Review requested
- Phase 1 regarding Council size completed
- LGBCE minded to recommend Council size of 70
- Phase 2 regarding warding pattern underway
- Consultation closes 5 December 2016
- Next steps:
 - Recommendations published 7 February 2017
 - Consultation on recommendations February-April 2017
 - Final recommendations published 6 June 2017

Warding submission

- Three statutory criteria:
 - Electoral equality
 - Community interests and identity
 - Efficient and convenient local government
- Projected electorate in 2022 of 281,944
- Electorate per Councillor in 2022 of 4,028

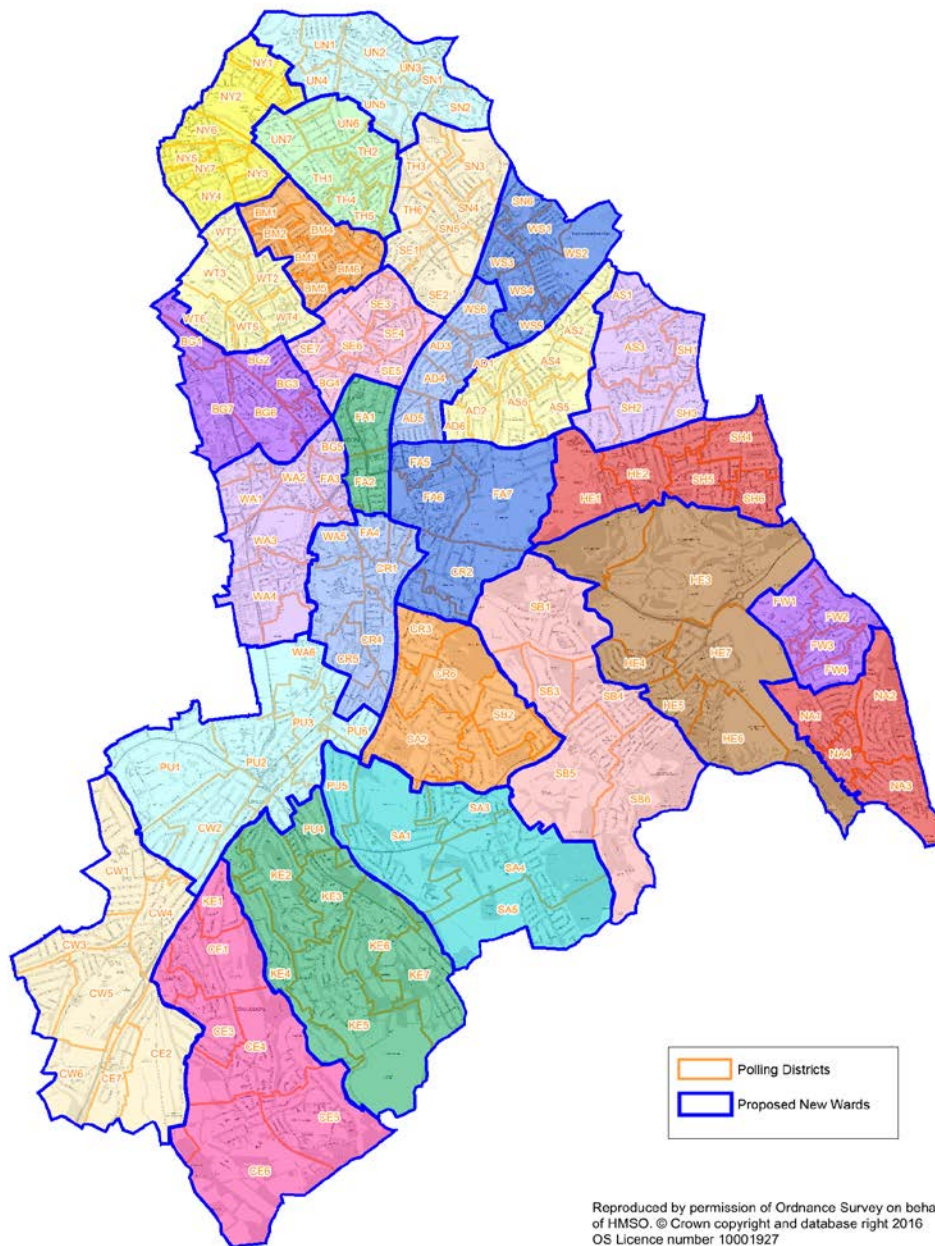
Principles and methodology

- Croydon's 16 places
- Built and natural environment
 - Road network
 - Rail and tram infrastructure
 - Residential growth
 - Industrial areas
 - Green spaces
- Community organisations
- Mix of two and three member wards



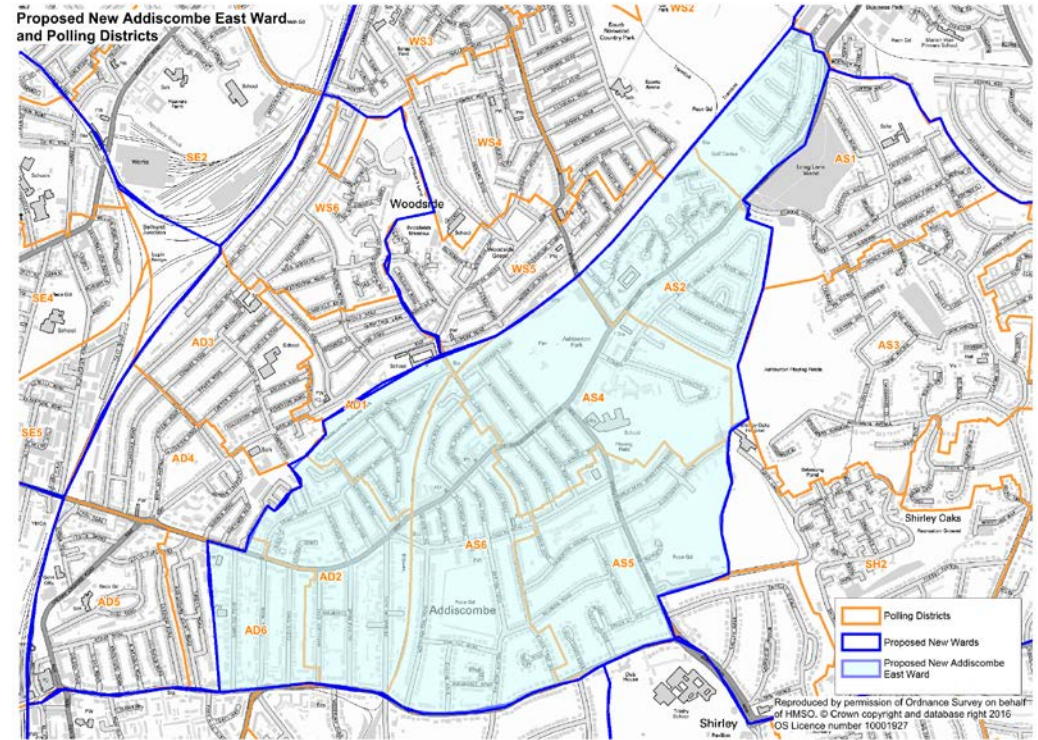
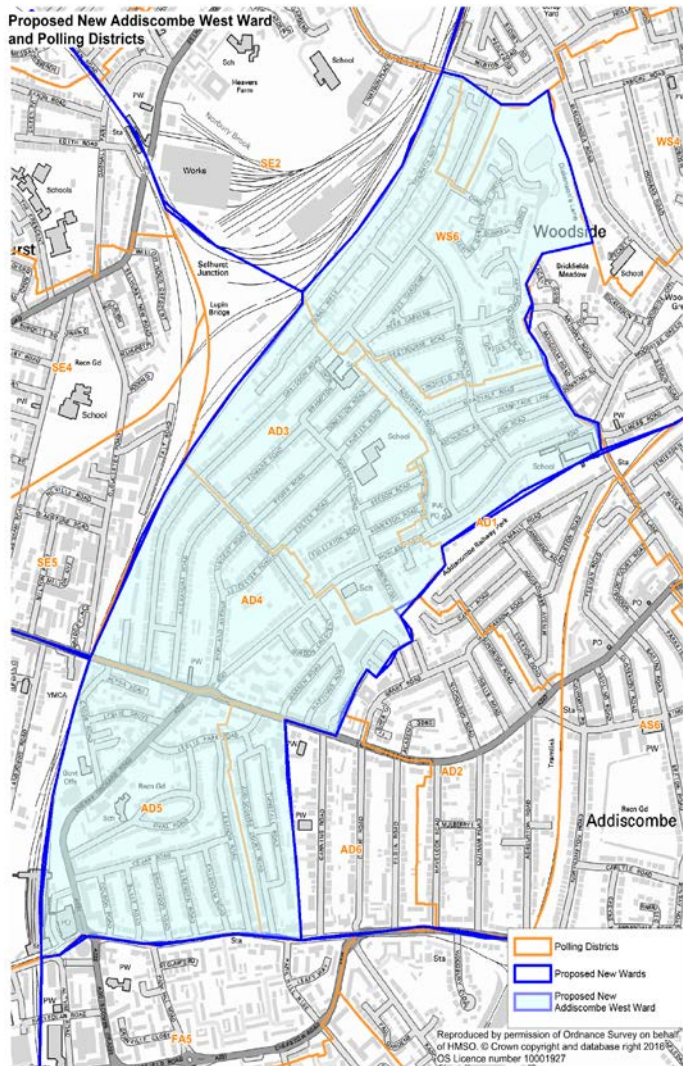
Warding proposal

- 27 wards
 - 11 two member wards
 - 16 three member wards
- Electoral equality within +/- 7.5%
- Reflective of local community identities



Addiscombe

Two wards: three members



Distinguishing features

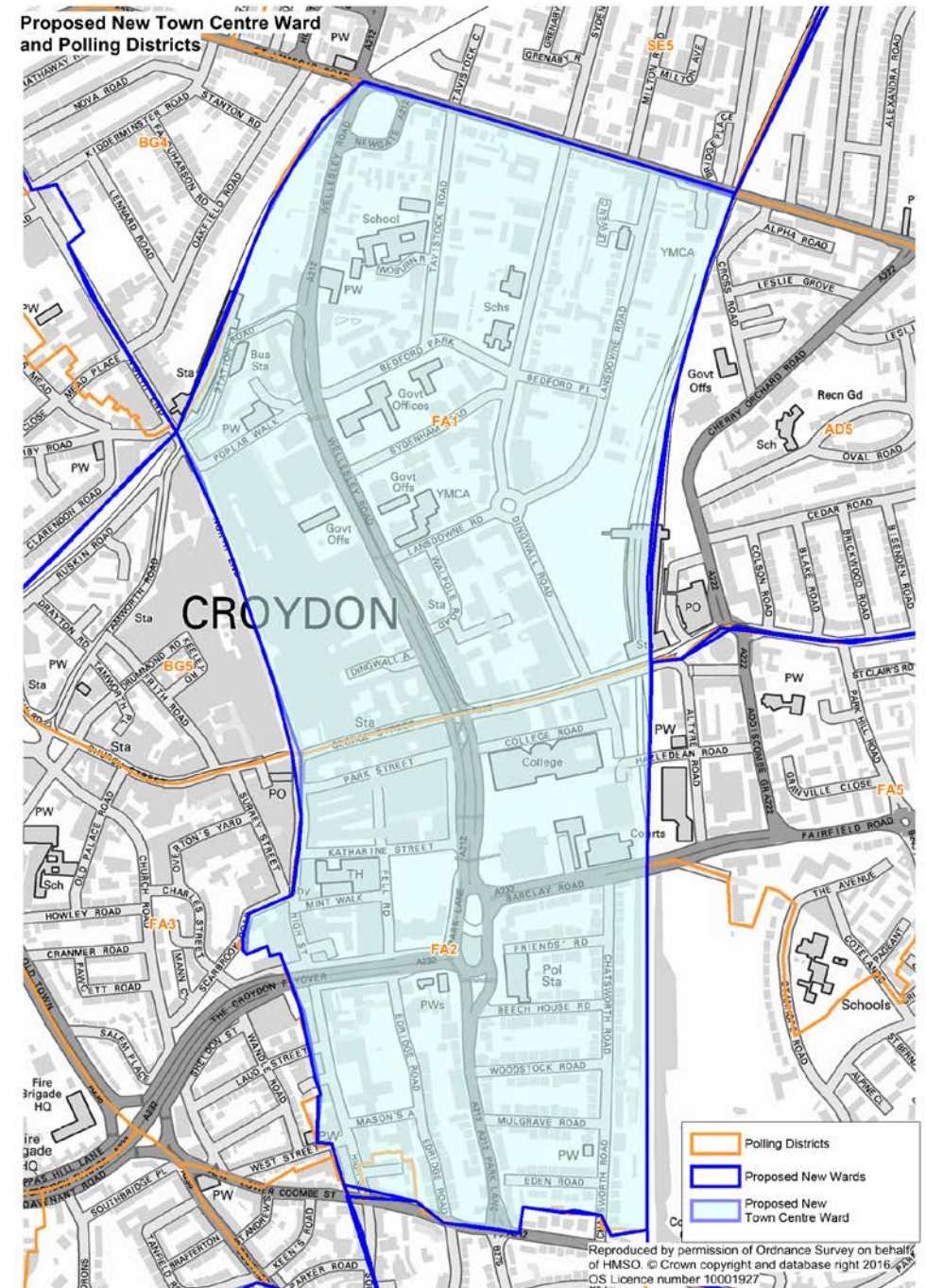
- Rail line to the west
- Tram line to the north west
- Green corridor to the east
- Moreland Road as the boundary between wards

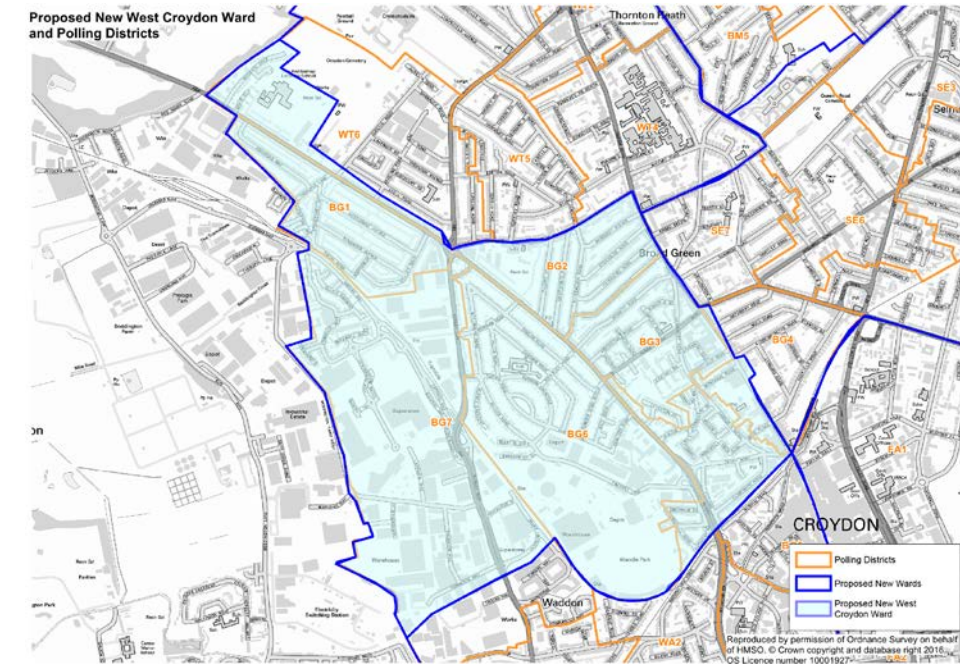
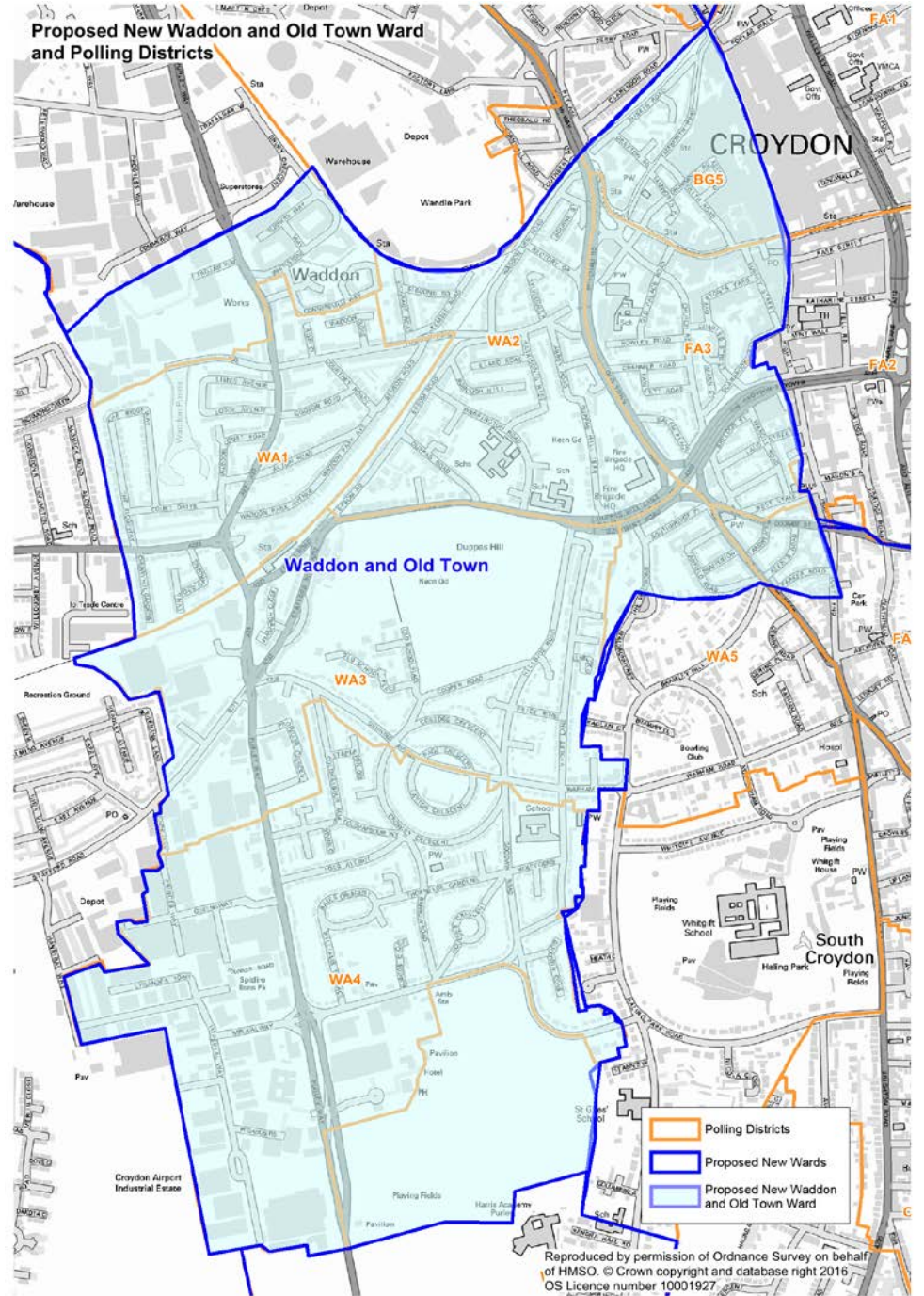
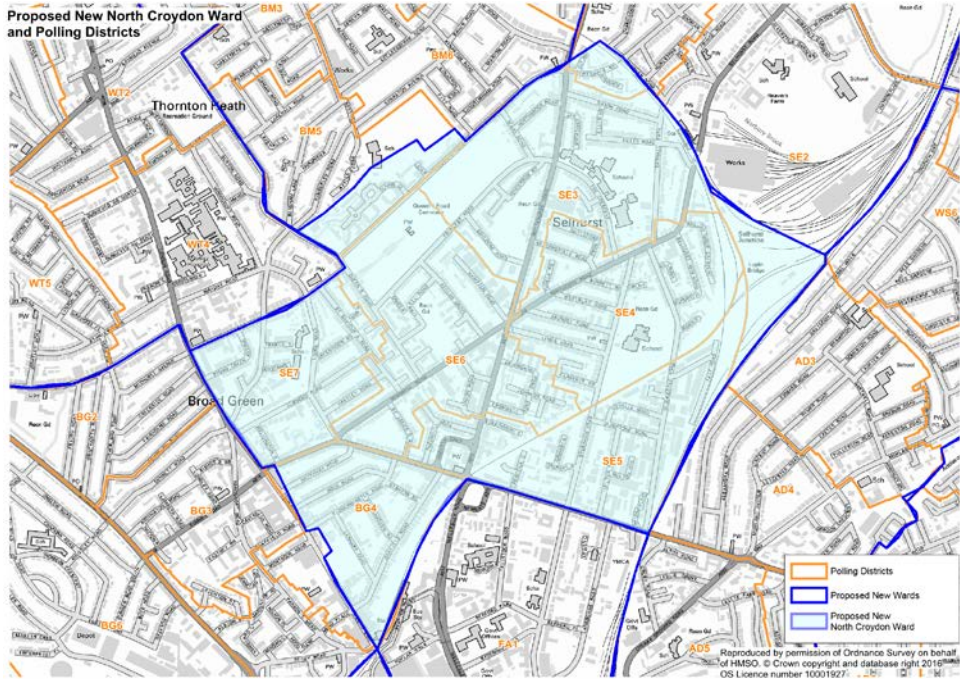
Central area: four places

Six wards: four three member and two of two members

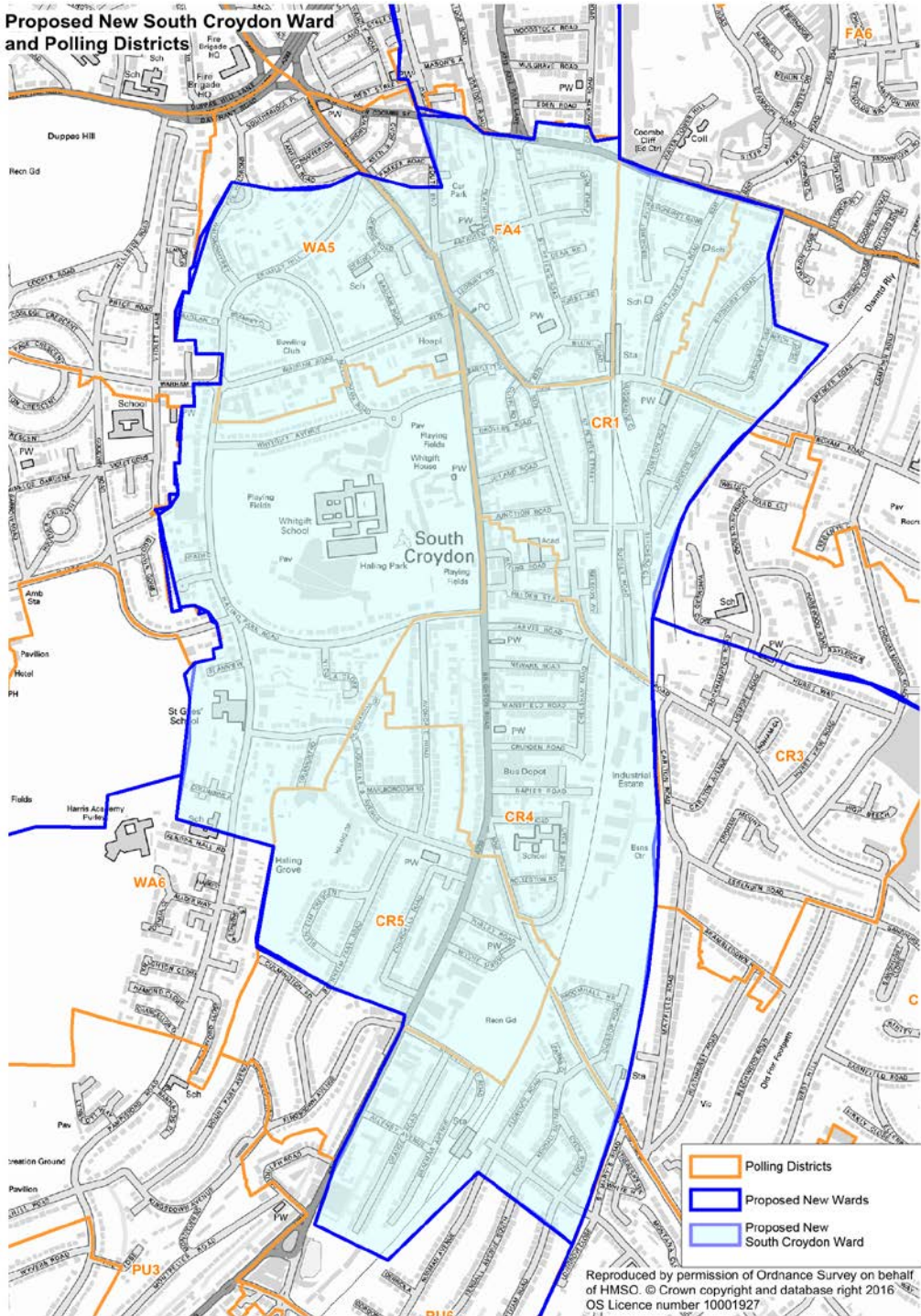
Distinguishing features

- Town centre growth
- Residential environs
- Brighton Road corridor
- High Street boundary
- Industrial areas to the west
- London Road



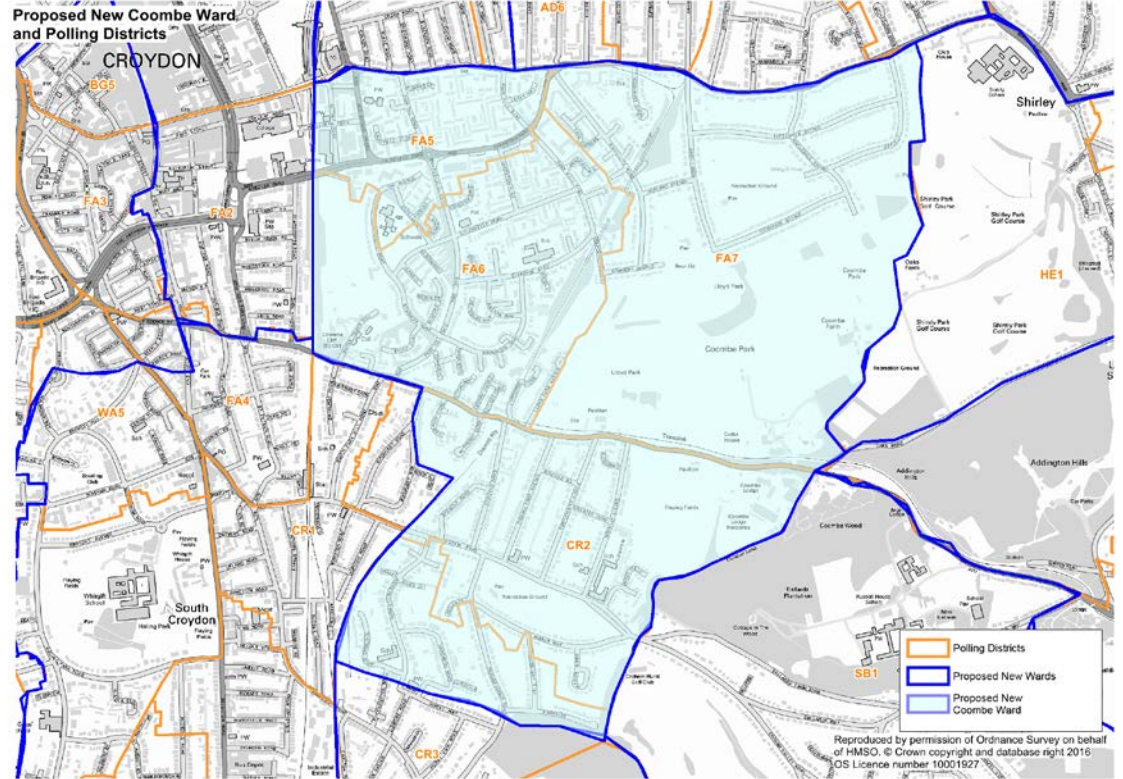


Proposed New South Croydon Ward and Polling Districts



Reproduced by permission of Ordnance Survey on behalf of HMSO. © Crown copyright and database right 2016. OS Licence number 10001927

Proposed New Coombe Ward and Polling Districts



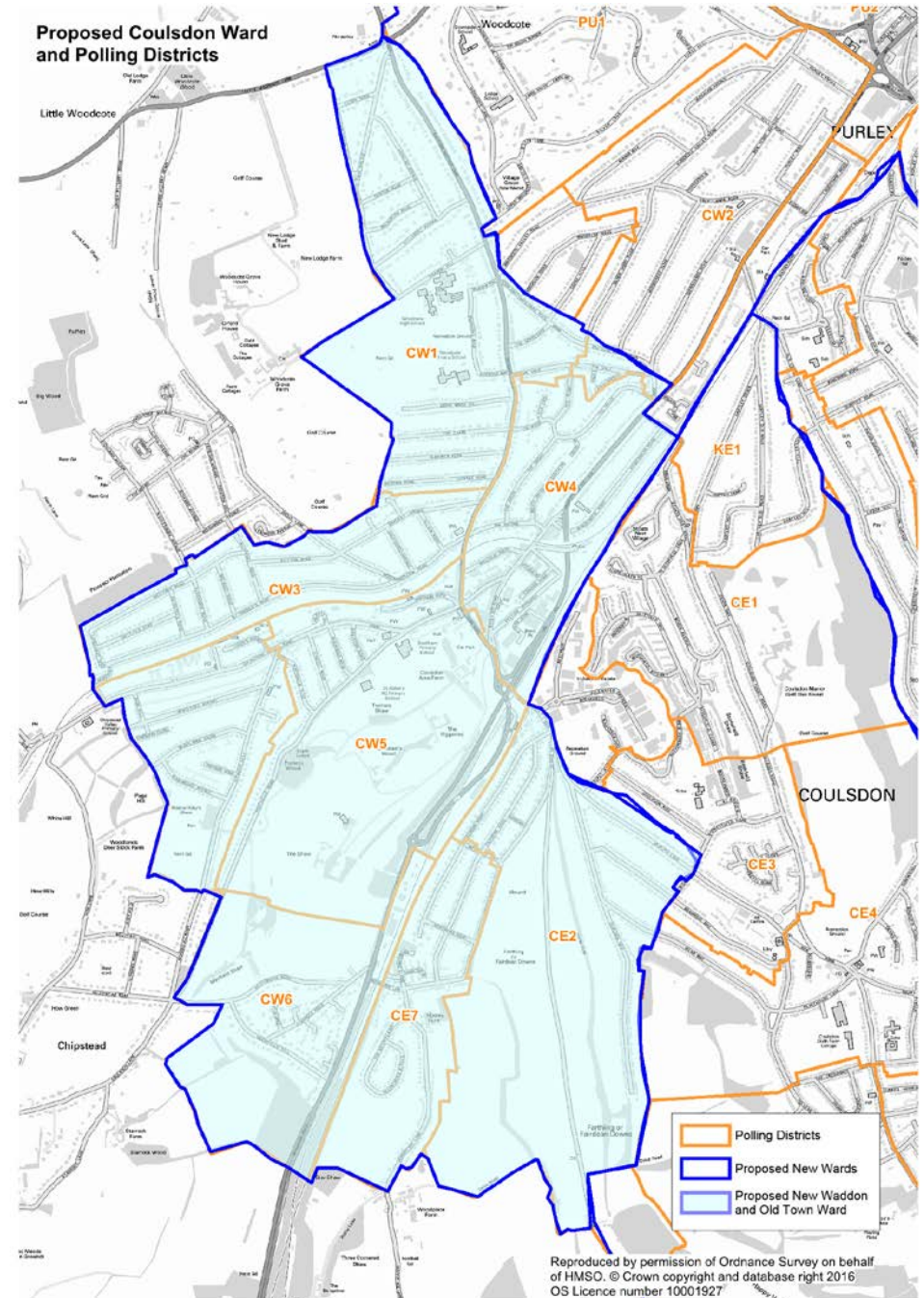
Reproduced by permission of Ordnance Survey on behalf of HMSO. © Crown copyright and database right 2016. OS Licence number 10001927

Coulsdon

One ward: three member

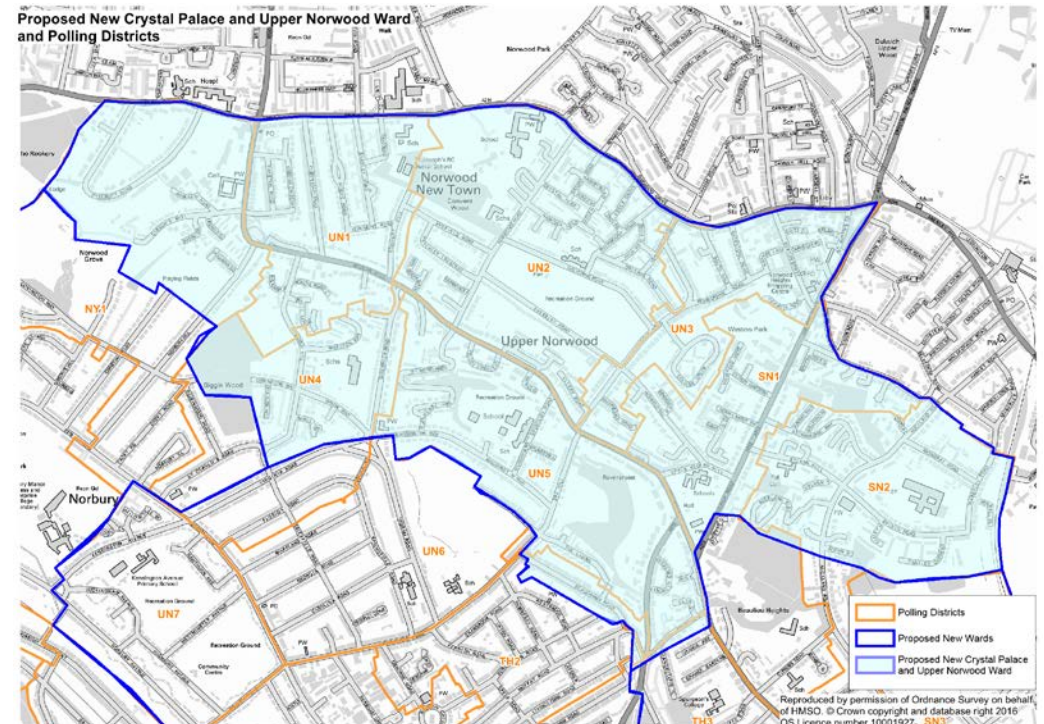
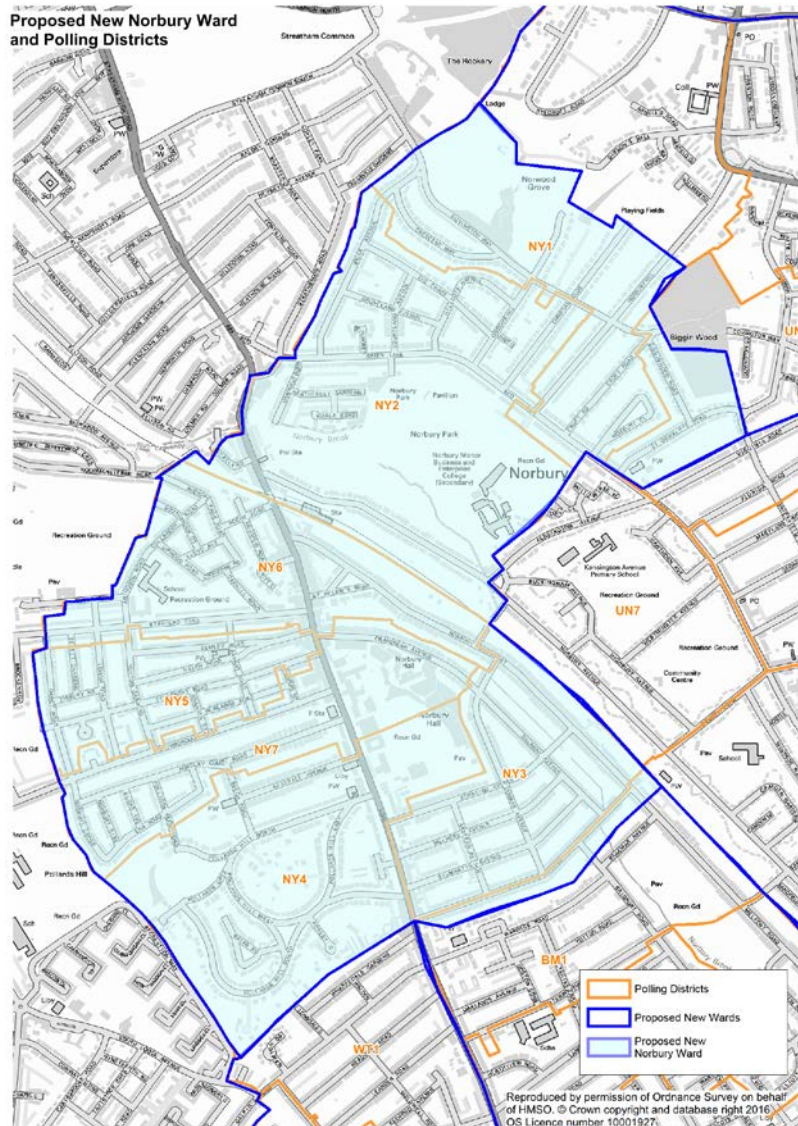
Distinguishing features

- Vibrant district centre
- Framed by green spaces
- Cane Hill development
- Marlpit Lane



Crystal Palace, Upper Norwood and Norbury

Two wards: three members

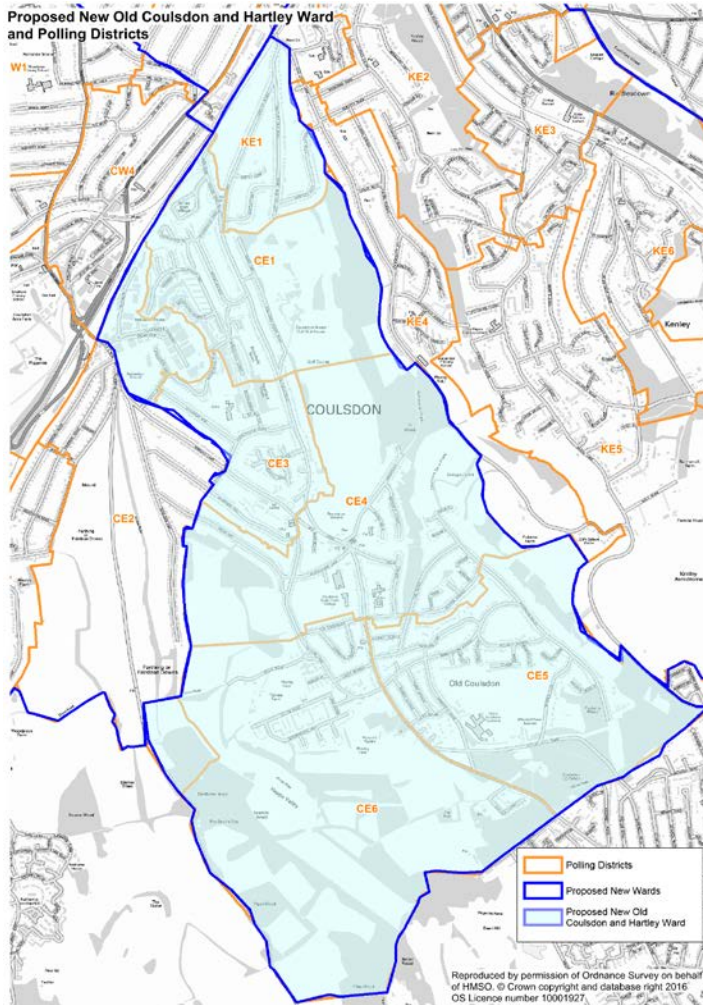


Distinguishing features

- Vibrant district centres
- Borough boundaries
- SE19 and SW16
- Green spaces

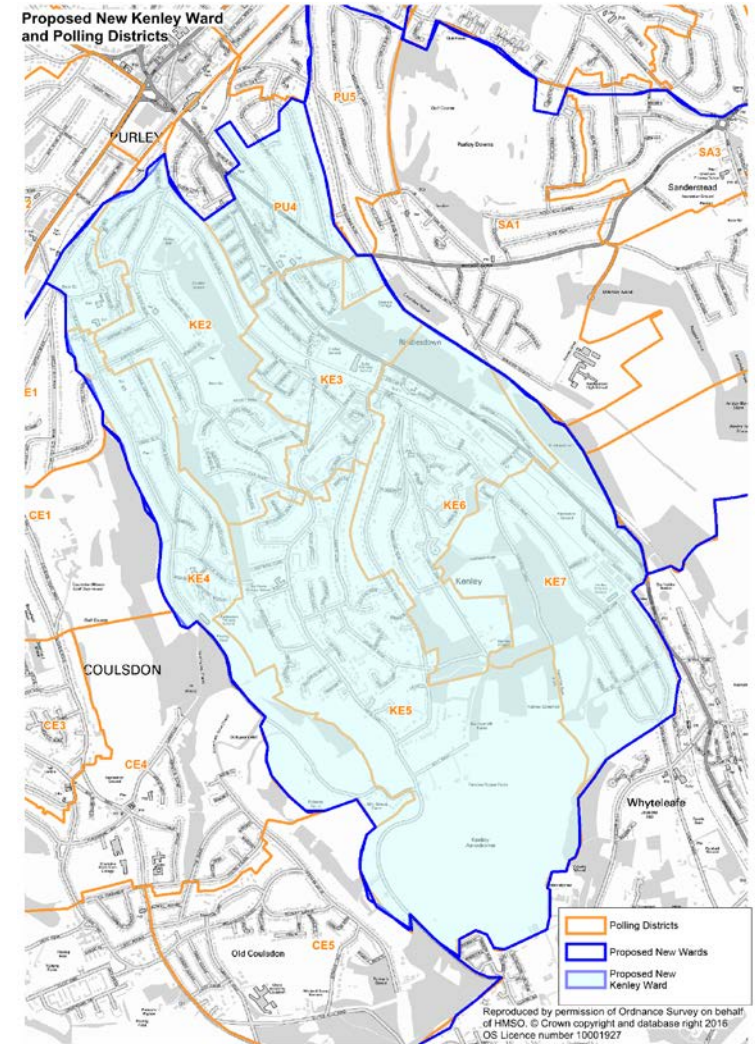
Kenley and Old Coulsdon

Two wards: one of three members, one of two members



Distinguishing features

- Green belt
- Borough boundaries
- Residents associations

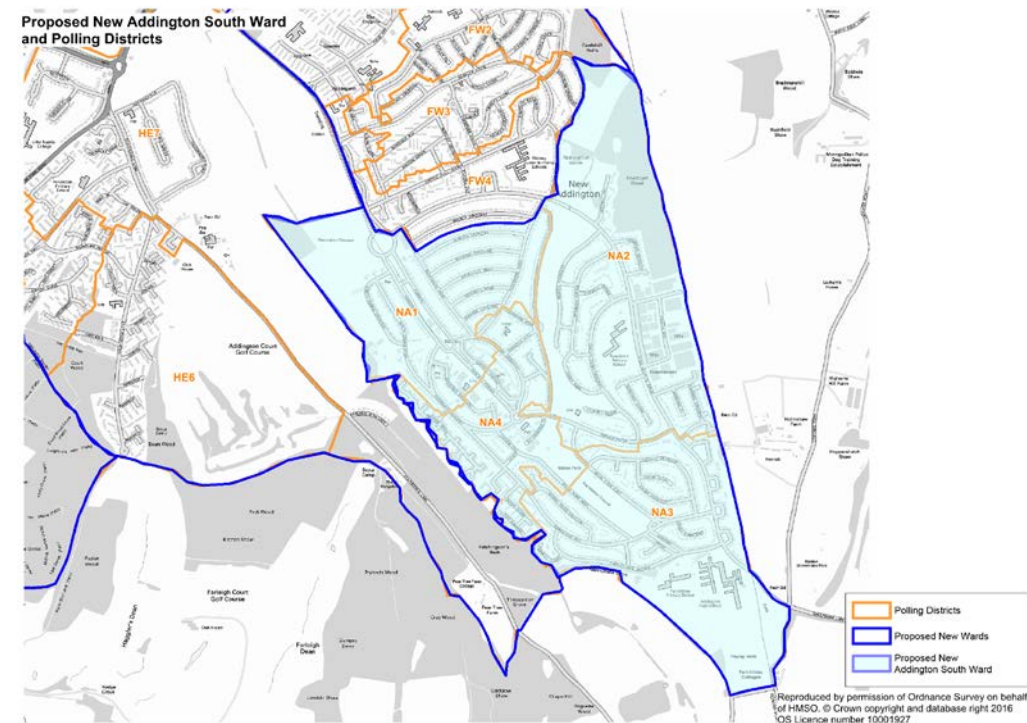
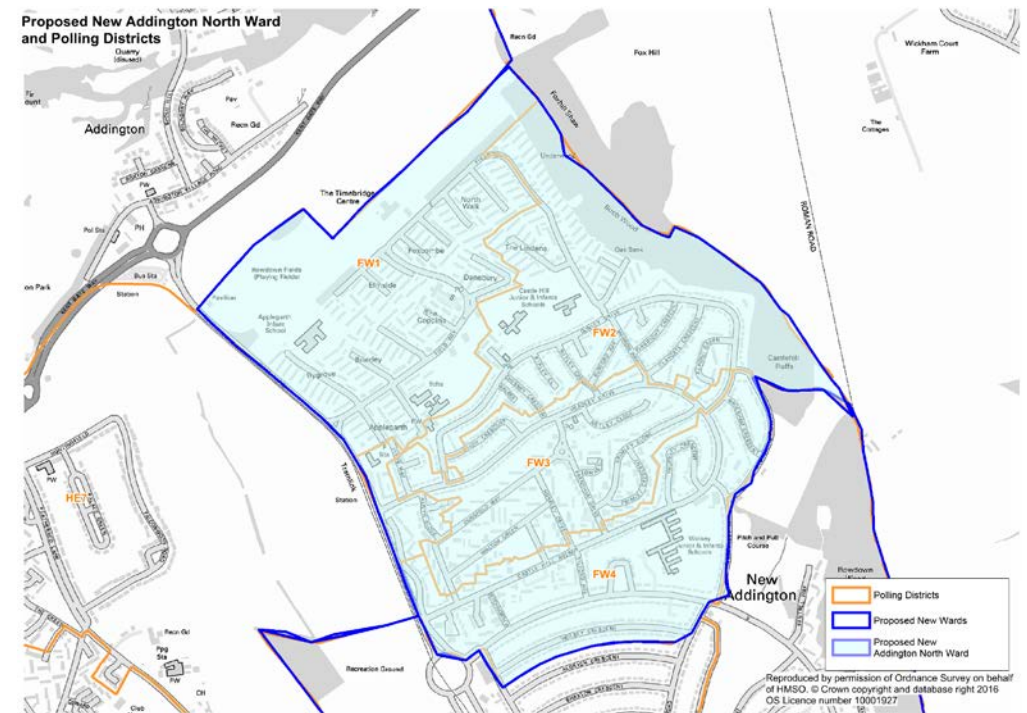


New Addington

Two wards: two members

Distinguishing features

- Vibrant district centre
- Borough boundaries
- Large open green spaces
- Connected by Lodge Lane and tram
- Community devolution
- Existing warding retained

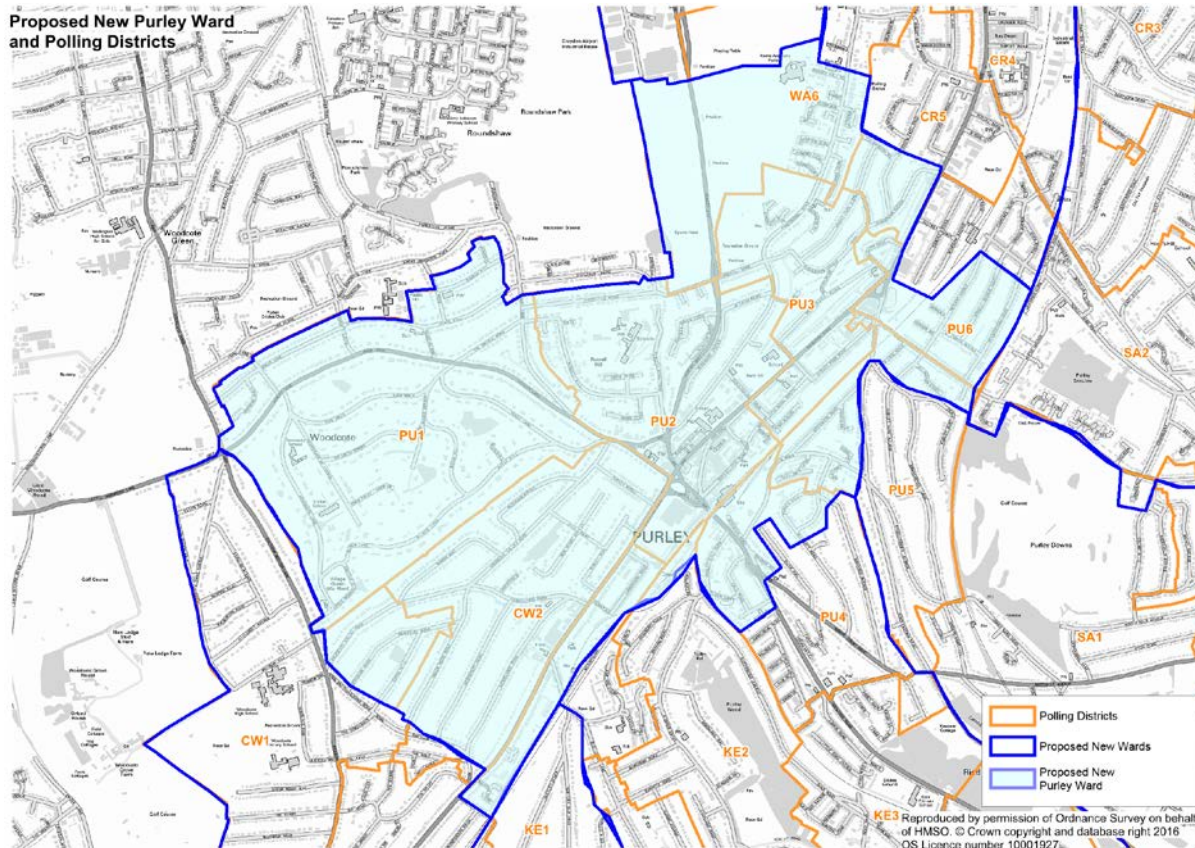


Purley

One wards: three members

Distinguishing features

- Vibrant district centre
- Reconnecting the district centre
- Industrial area to the north
- Community devolution
- Residents associations

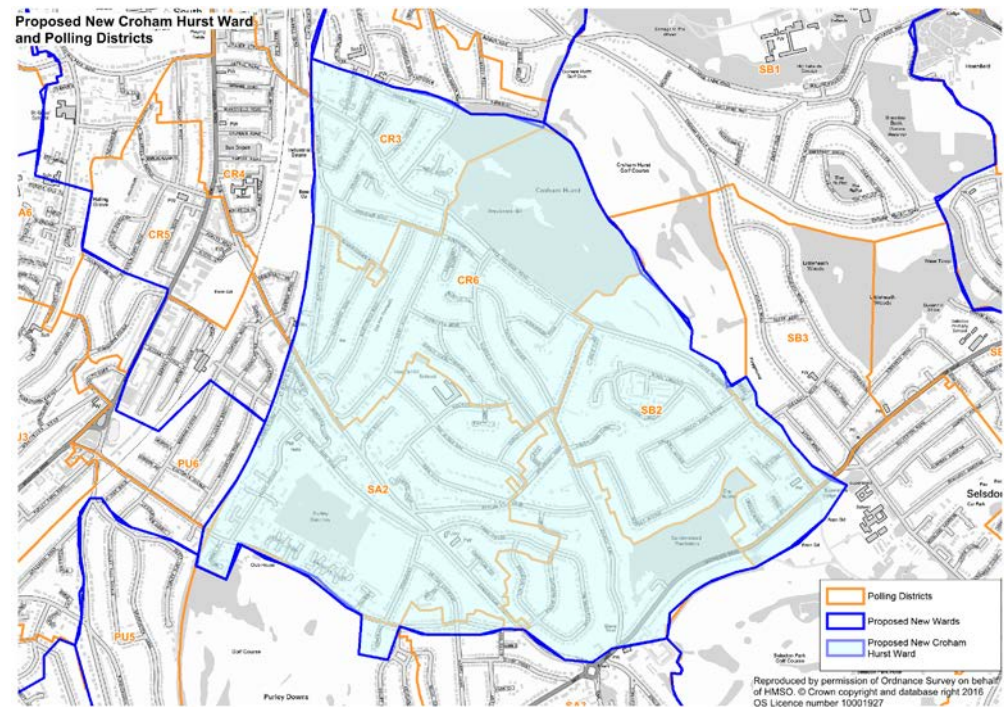
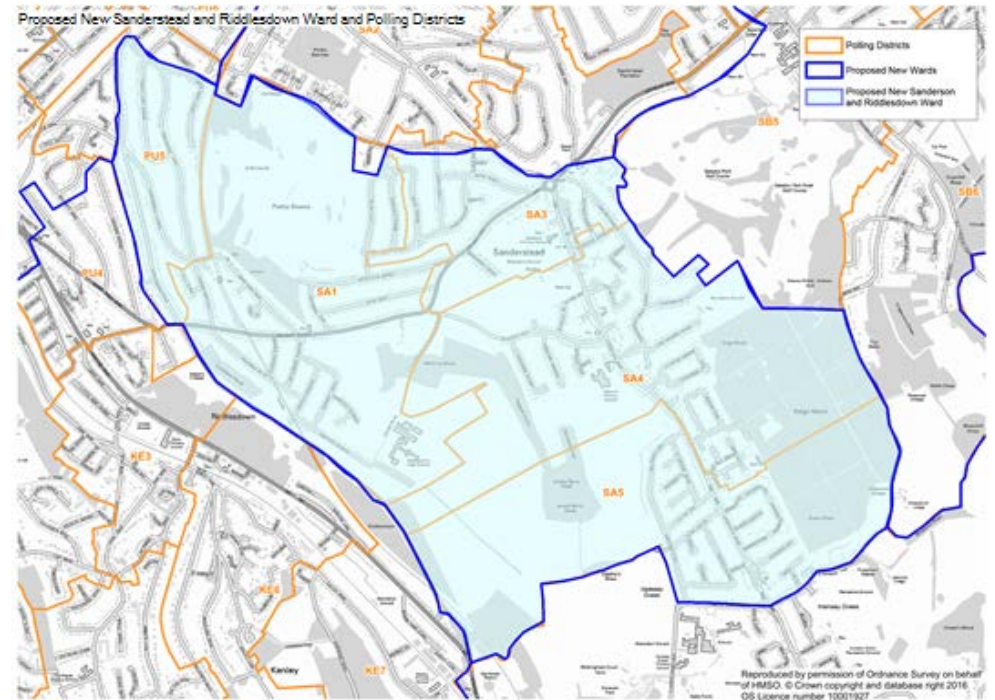


Sanderstead

Two wards: two members

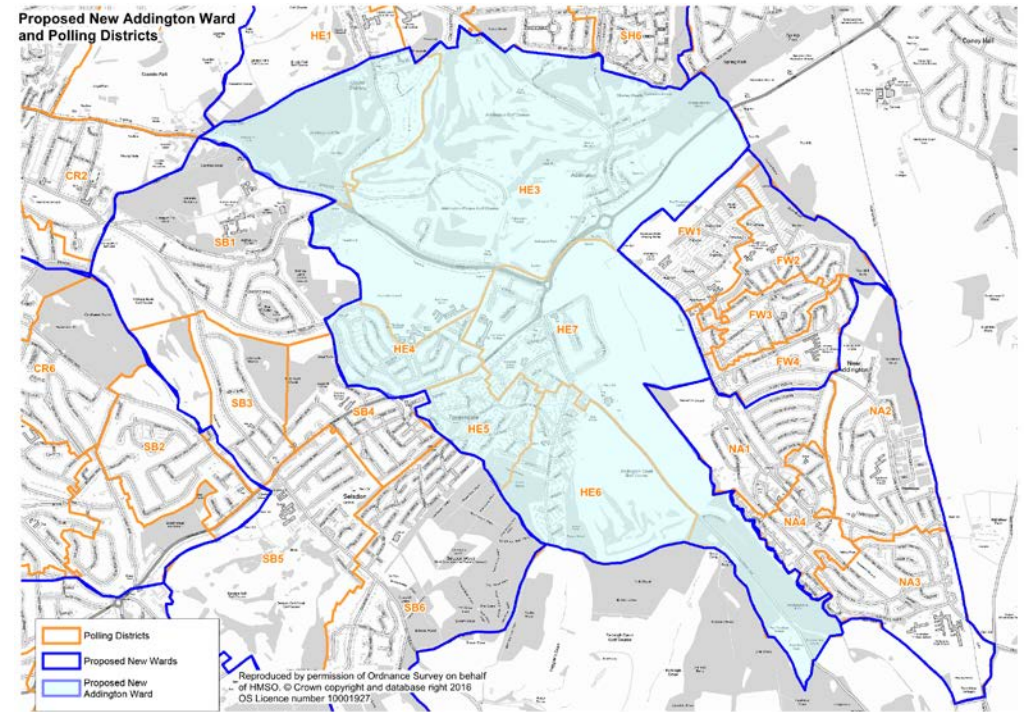
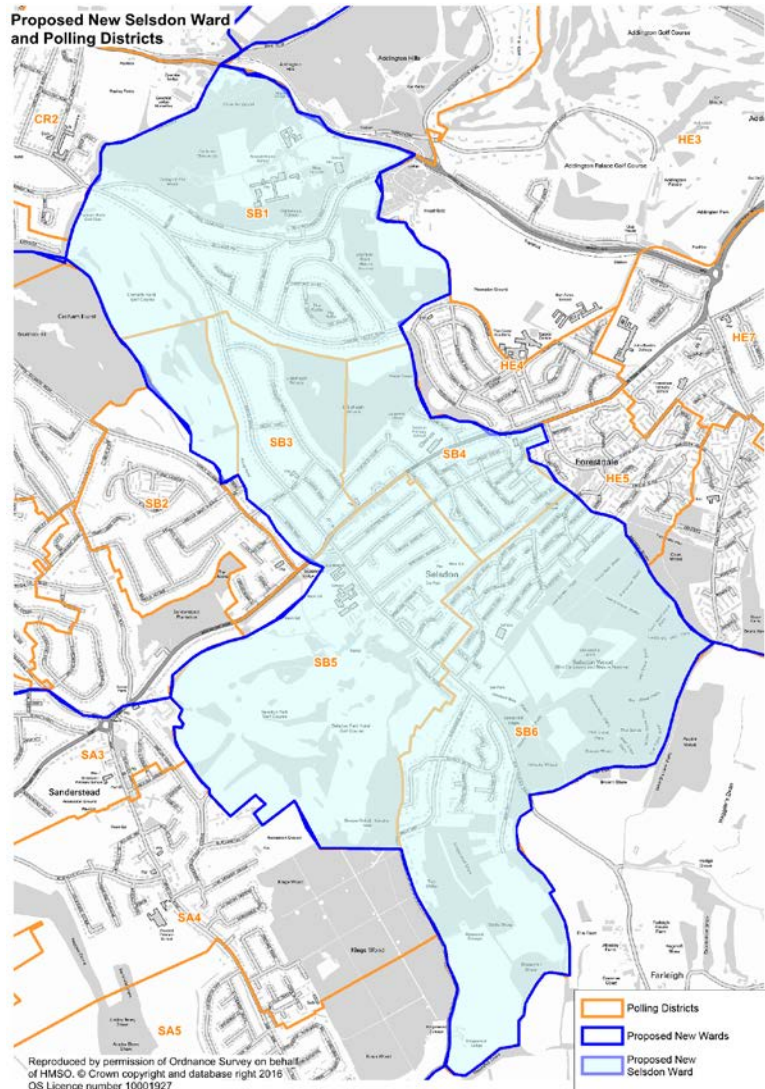
Distinguishing features

- Largely suburban
- Surrounded by large green open spaces
- Croham Hurst
- Riddlesdown area
- Purley Downs
- Residents associations



Selsdon

Two wards: two members



Distinguishing features

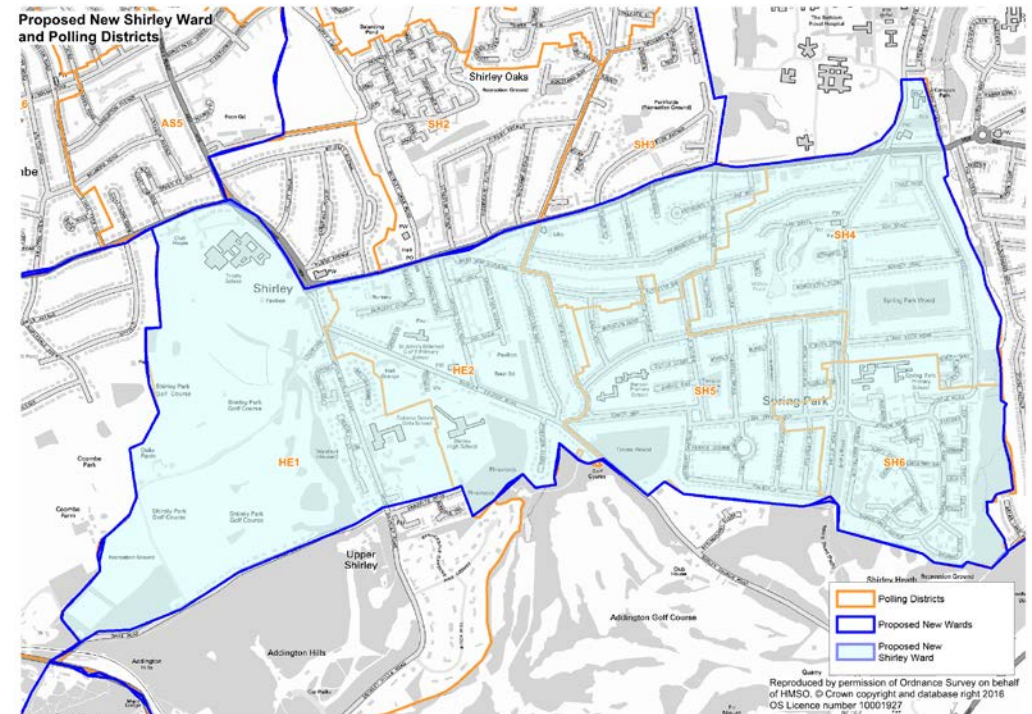
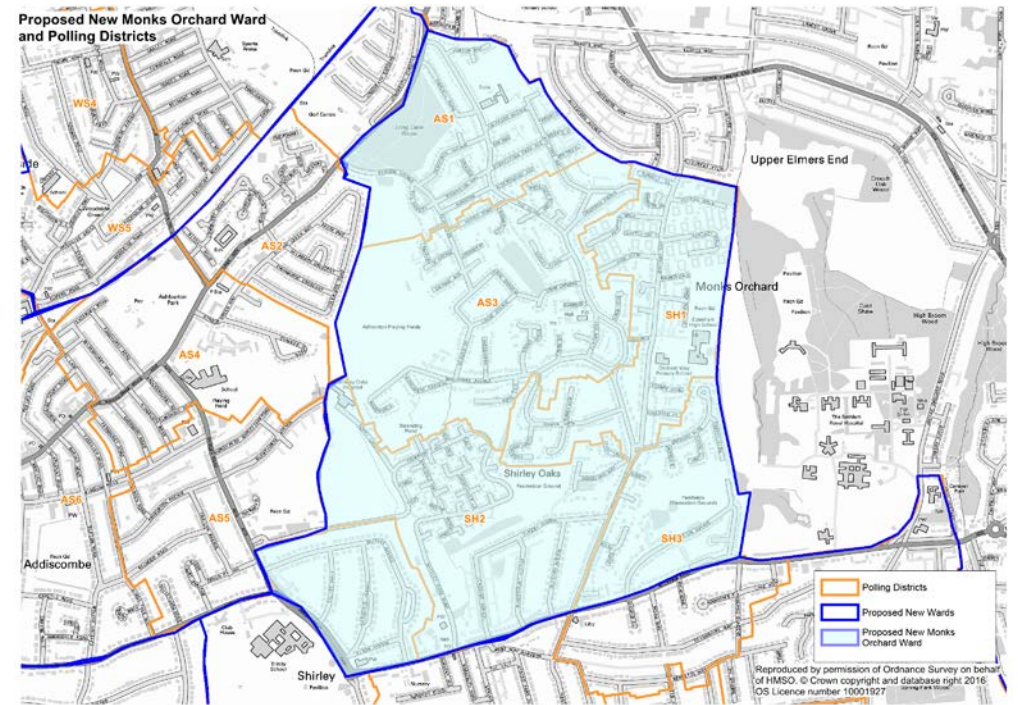
- Largely suburban
- Large green open spaces
- Comprised of smaller areas
- Retaining existing boundary within the place

Shirley

Two wards: two members

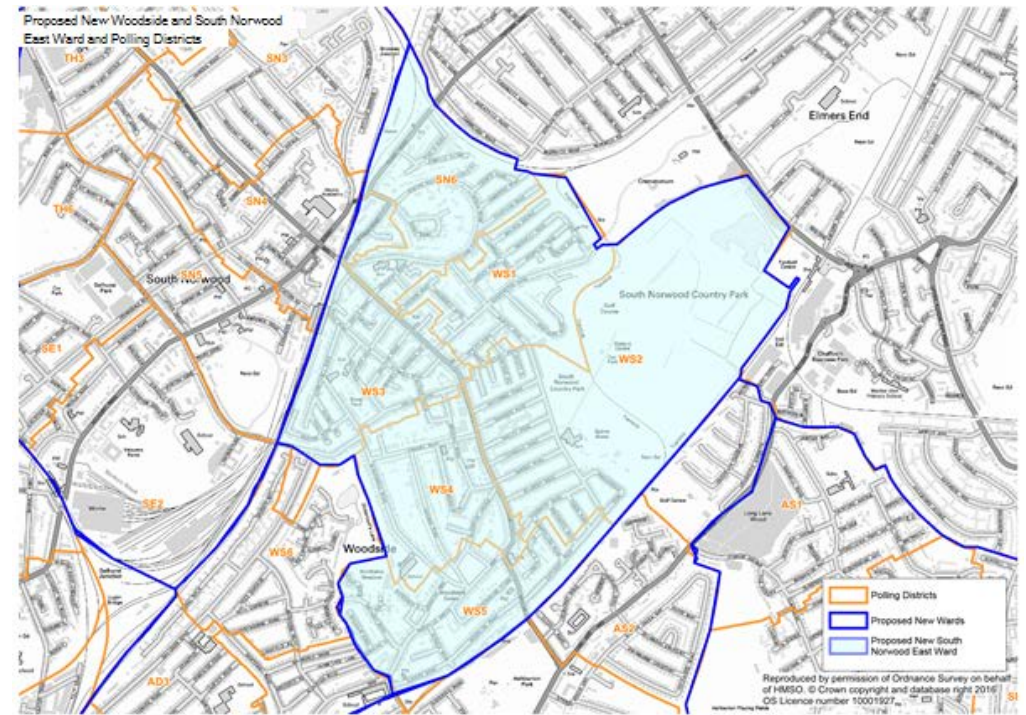
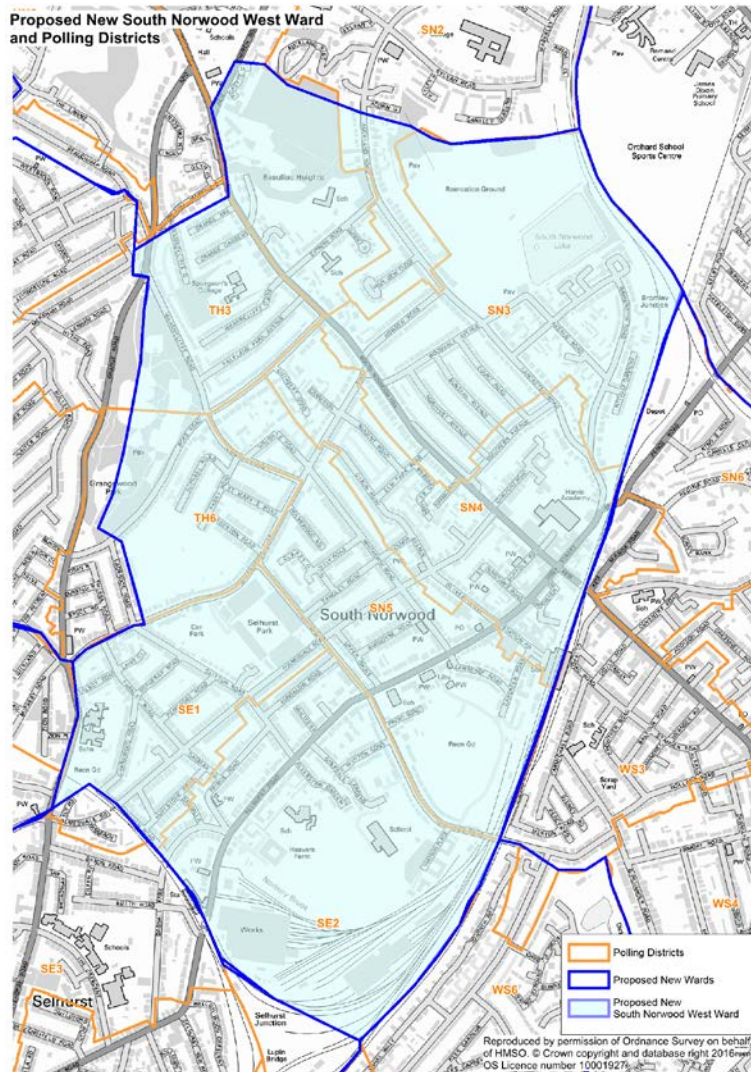
Distinguishing features

- Largely suburban
- Surrounded by green belt
- Residents associations
- Wickham Road



South Norwood

Two wards: three members



Distinguishing features

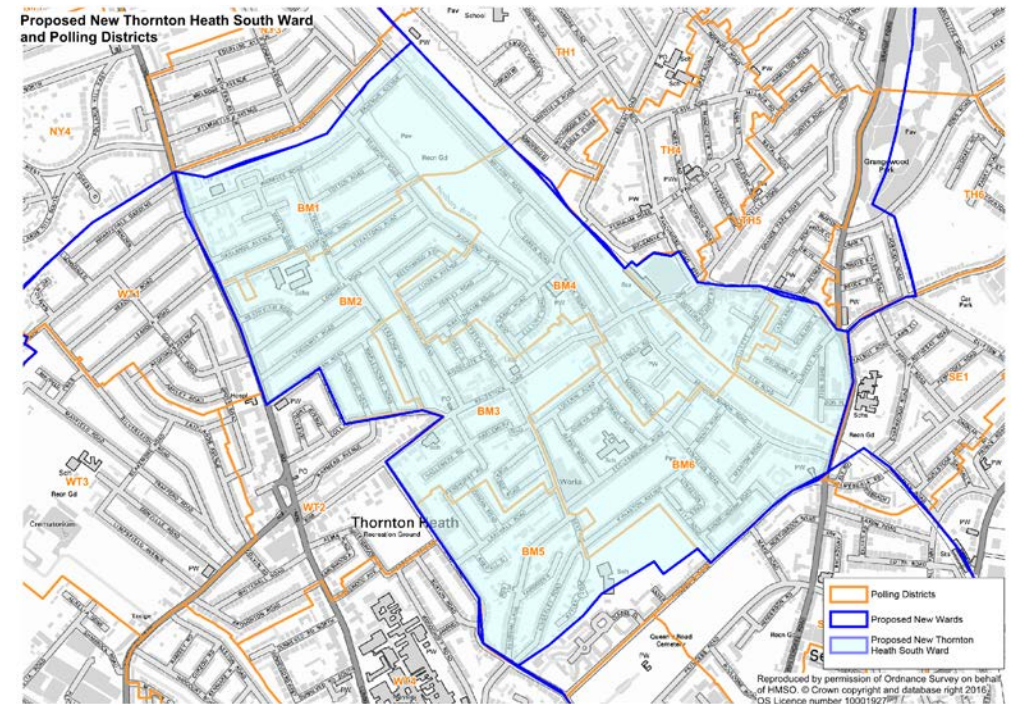
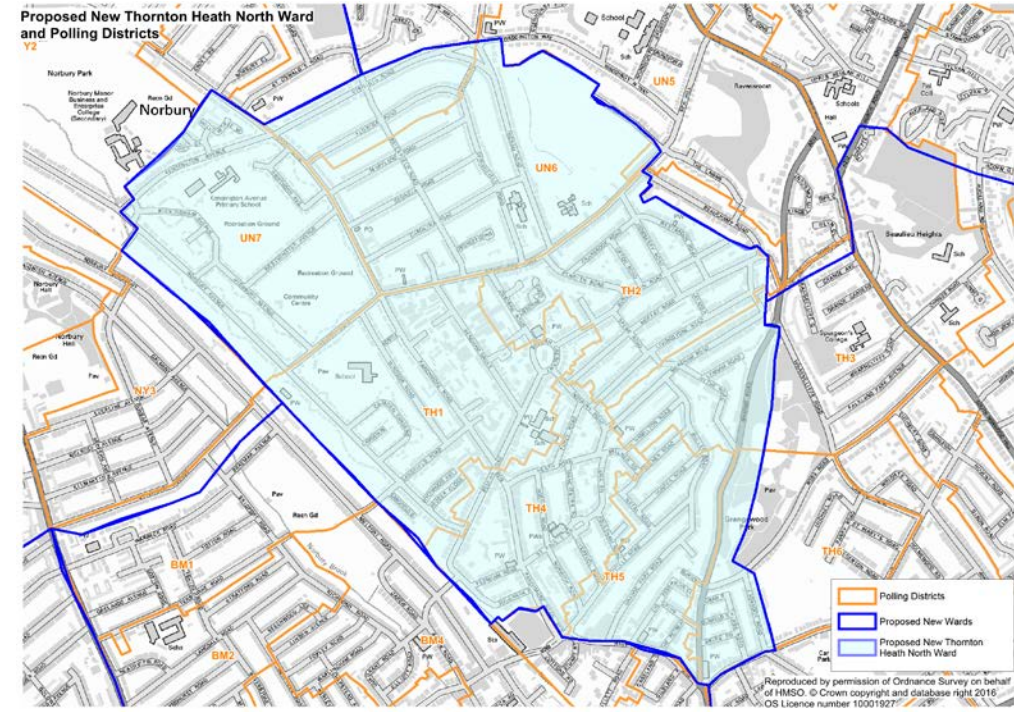
- Vibrant district centre
- Largely urban residential
- Tram lines
- SE25
- Community devolution

Thornton Heath

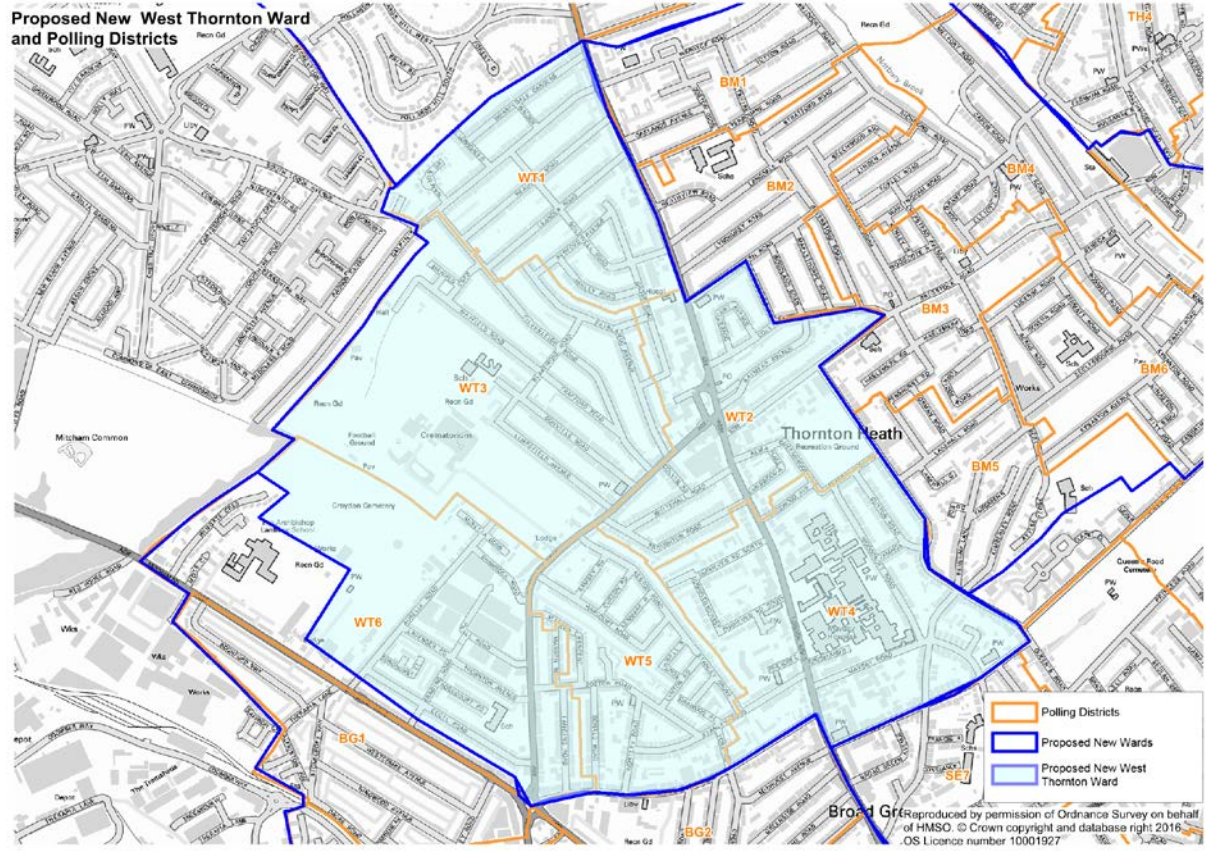
Three wards: three members

Distinguishing features

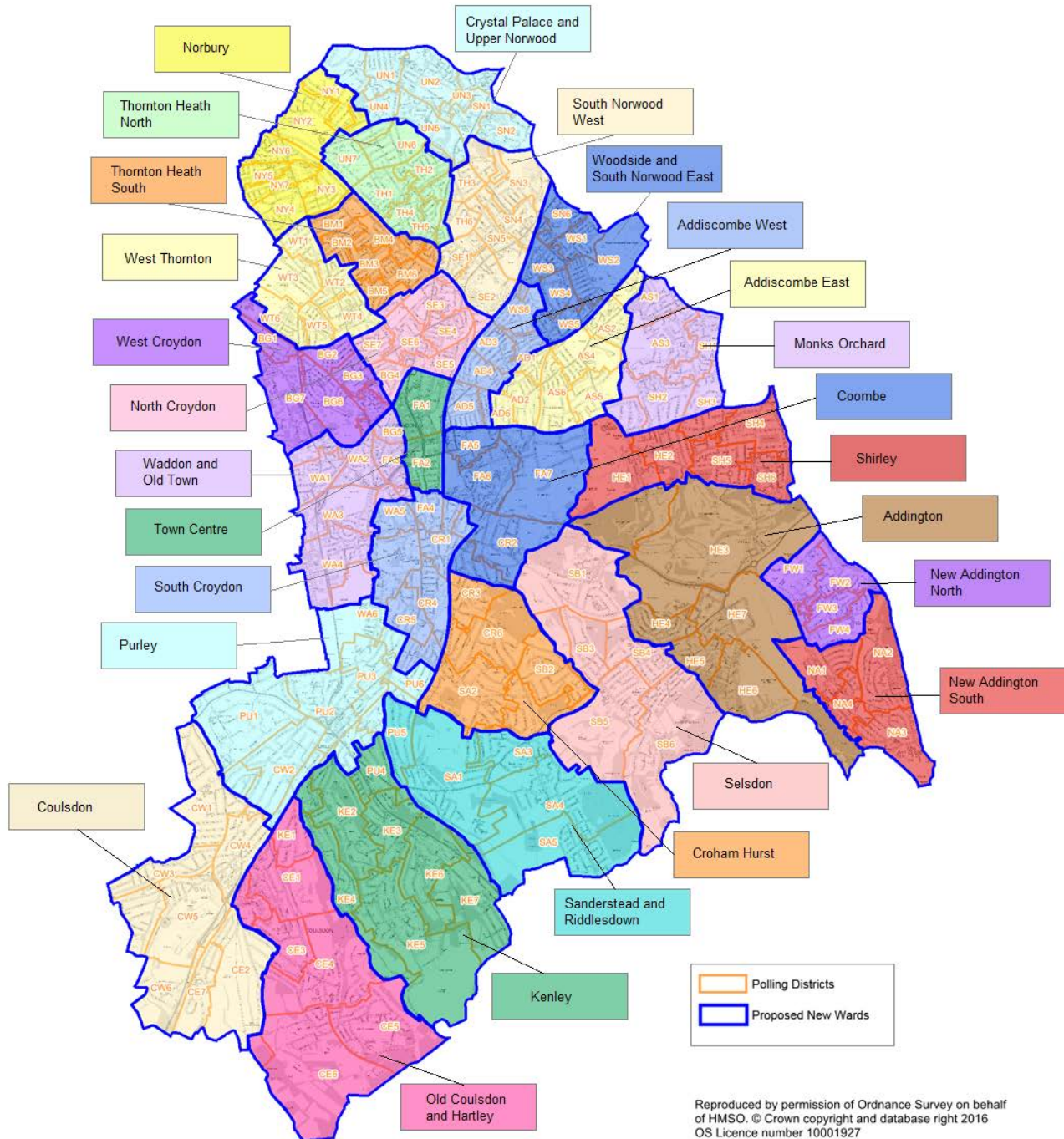
- Vibrant district centre
- Urban residential
- Large community area
- CR7



**Proposed New West Thornton Ward
and Polling Districts**



Proposed New Wards and Electoral Districts



Reproduced by permission of Ordnance Survey on behalf of HMSO. © Crown copyright and database right 2016 OS Licence number 10001927